



BEACON FEN ENERGY PARK

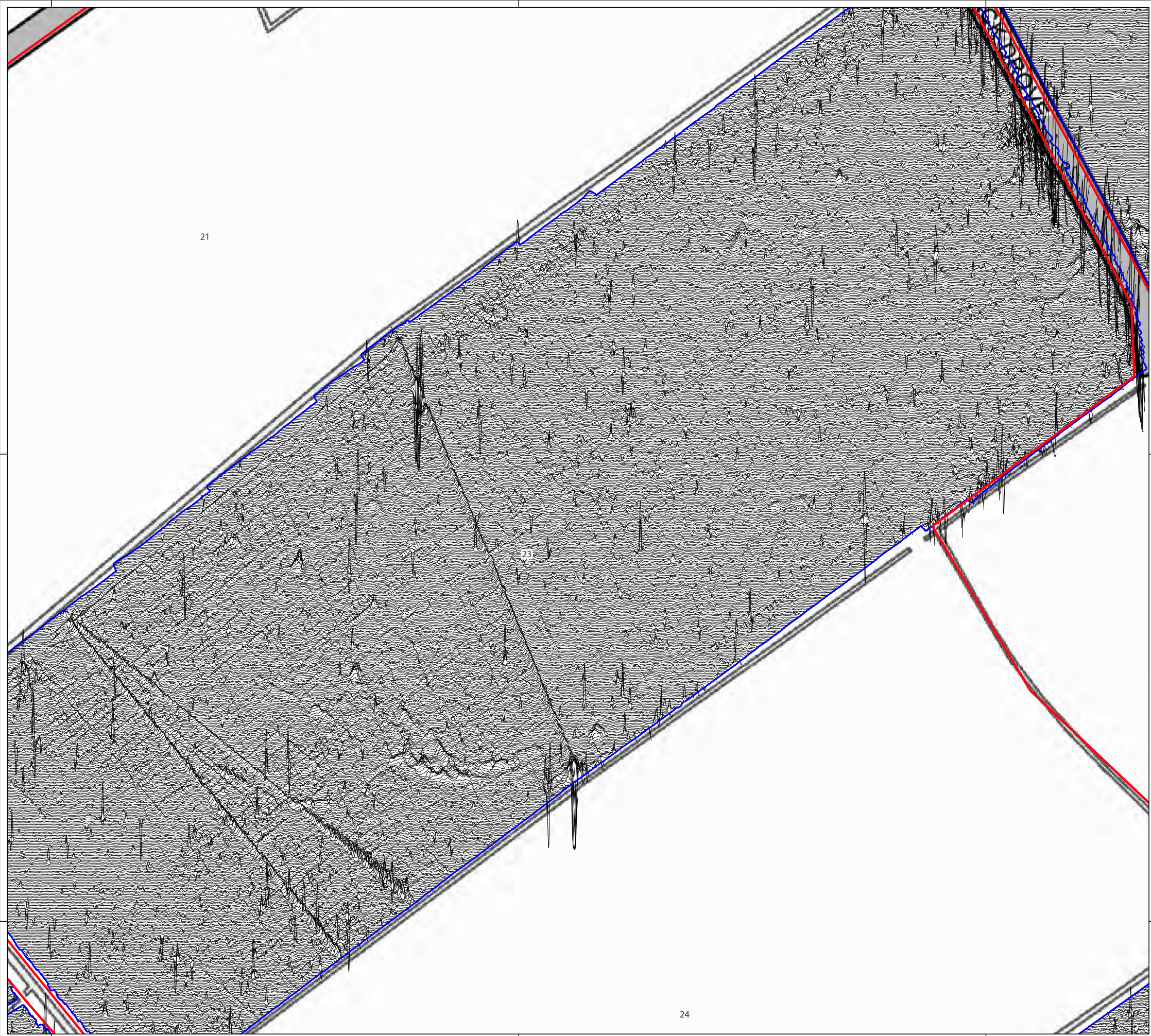
Planning Inspectorate Reference: EN010151

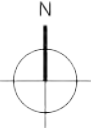
Appendix 8.6 Geophysical Survey Summary Report - Solar Array Part 2


Document Reference: 6.3 ES Volume 2, 6.3.51

April 2025






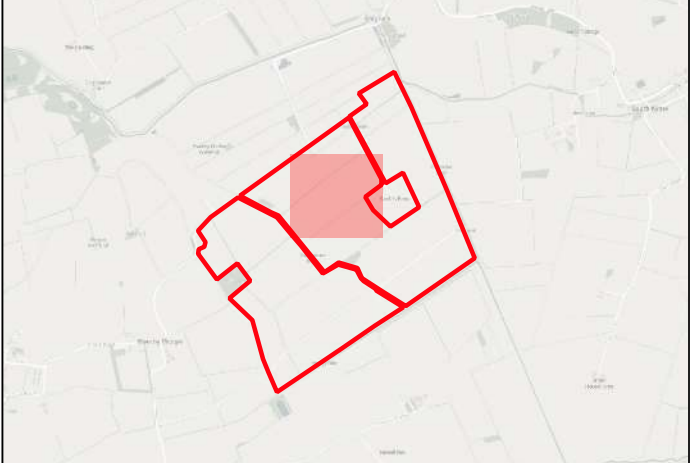





HEADLAND


ARCHAEOLOGY


part of the  Group



Key

 Site Boundary

 Survey Extent

 XY Trace (25nT/cm)

0

50

100 m

Contains Ordnance Survey data © Crown Copyright and database right 2023

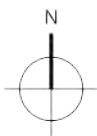
This material is for client report only © Headland Archaeology. No unauthorised reproduction


Site:	BFEP23
Created by:	LD
Checked by:	JM
Version:	v1.0
Date:	11/05/2023
Scale:	1:2,500 @ A3

514500514800515100

BFEP23: Illus 19 - XY trace plot of minimally processed magnetometer data; Sector 4

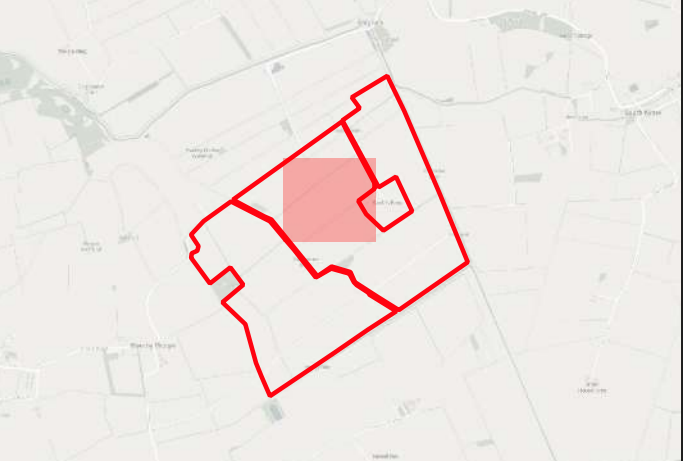

















HEADLAND
ARCHAEOLOGY

part of the **RSK** Group



Key

-  Site Boundary
-  Survey Extent
-  Ferrous Objects
-  Agriculture
-  Field Boundary
-  Possible Field Boundary
-  Field Drain
-  Natural
-  Ferrous Disturbance
-  Natural
-  Uncertain

0

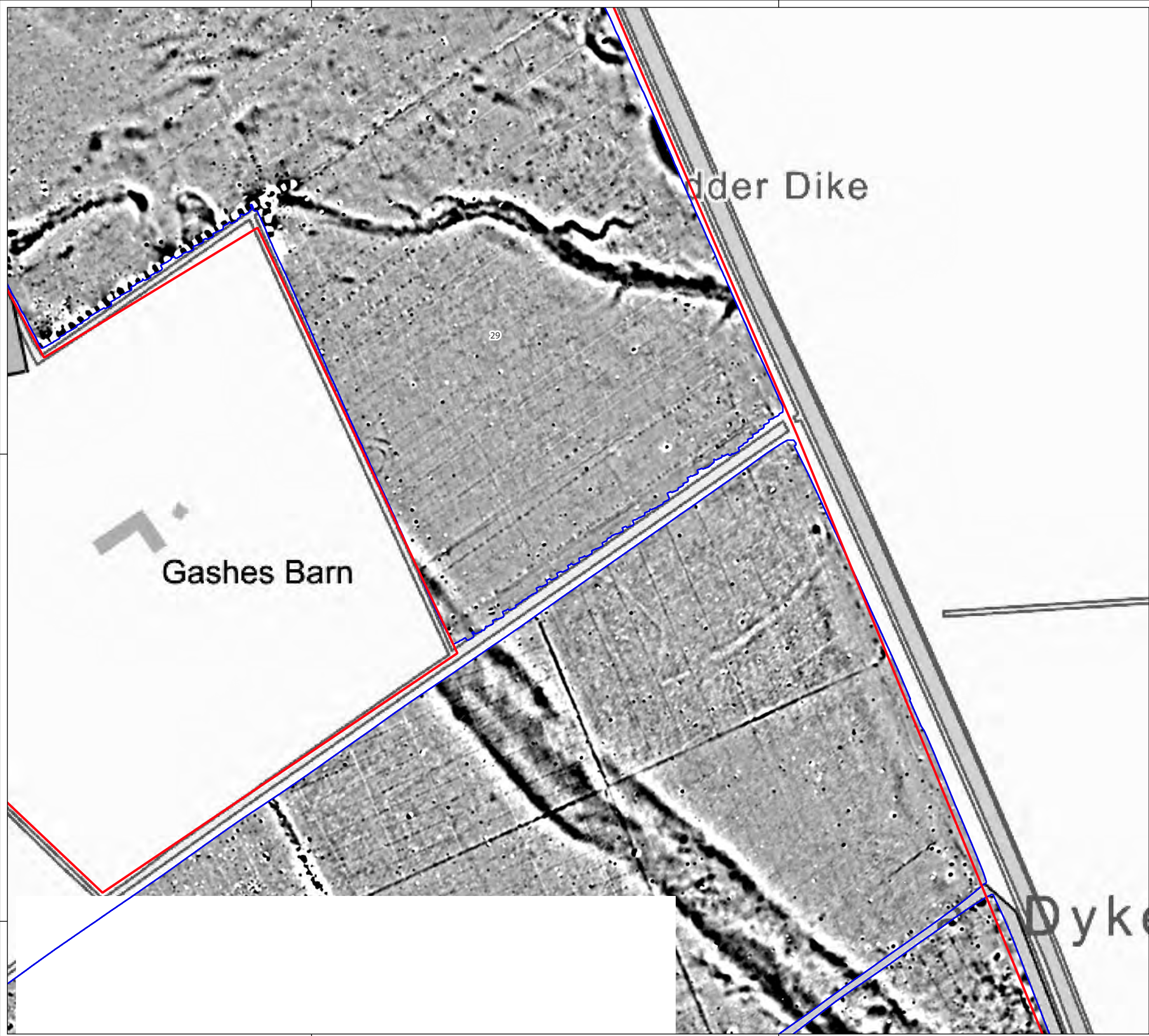
50

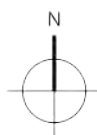
100 m


Contains Ordnance Survey data © Crown Copyright and database right 2023

This material is for client report only © Headland Archaeology. No unauthorised reproduction

Site:	BFEP23
Created by:	LD
Checked by:	JM
Version:	v1.0
Date:	11/05/2023
Scale:	1:2,500 @ A3

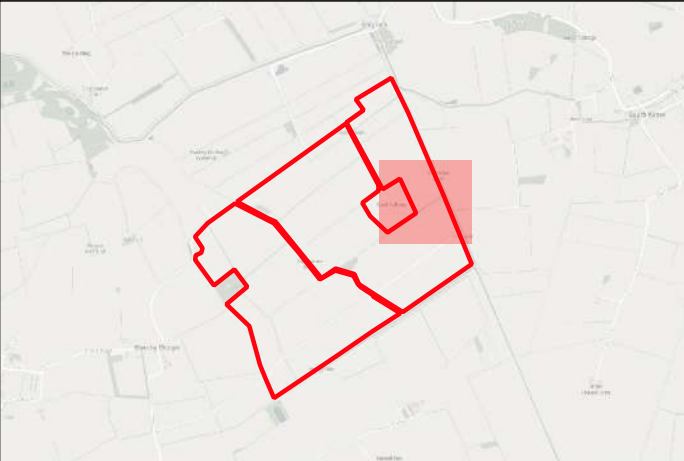








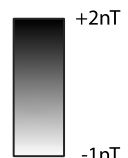
HEADLAND
ARCHAEOLOGY

part of the **RSK** Group



Key

-  Site Boundary
-  Survey Extent



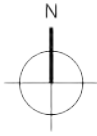
0 50 100 m


Contains Ordnance Survey data © Crown Copyright and database right 2023

This material is for client report only © Headland Archaeology. No unauthorised reproduction

Site:	BFEP23
Created by:	LD
Checked by:	JM
Version:	v1.0
Date:	11/05/2023
Scale:	1:2,500 @ A3

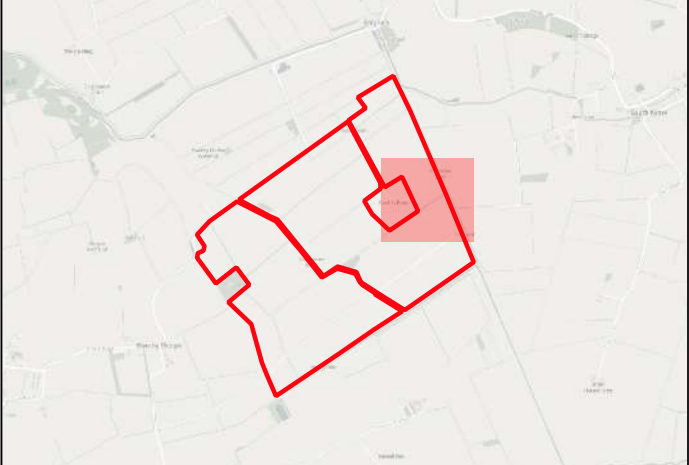









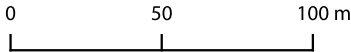
HEADLAND
ARCHAEOLOGY

part of the **RSK** Group



Key

-  Site Boundary
-  Survey Extent
-  XY Trace (25nT/cm)



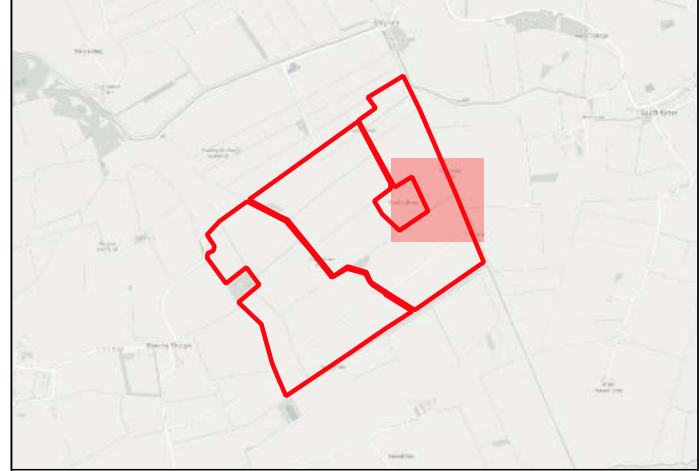
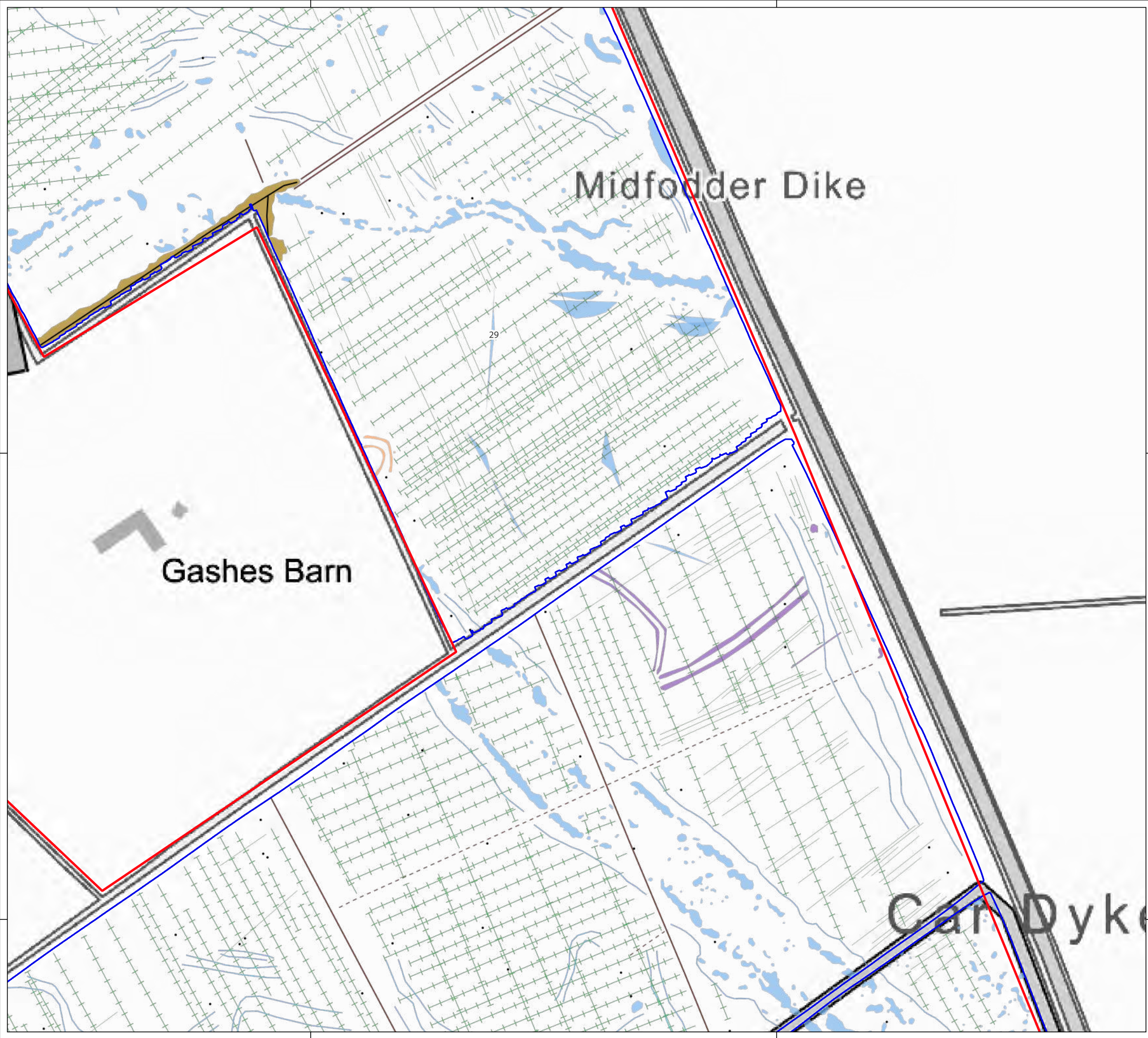
Contains Ordnance Survey data © Crown Copyright and database right 2023

This material is for client report only © Headland Archaeology. No unauthorised reproduction

Site:	BFEP23
Created by:	LD
Checked by:	JM
Version:	v1.0
Date:	11/05/2023
Scale:	1:2,500 @ A3

515400

51700



Key

- Site Boundary
- Survey Extent
- Ferrous Objects
- Agriculture
- Field Boundary
- Possible Field Boundary
- Field Drain
- Natural
- Pipe
- Uncertain
- Possible Archaeology
- Ferrous Disturbance

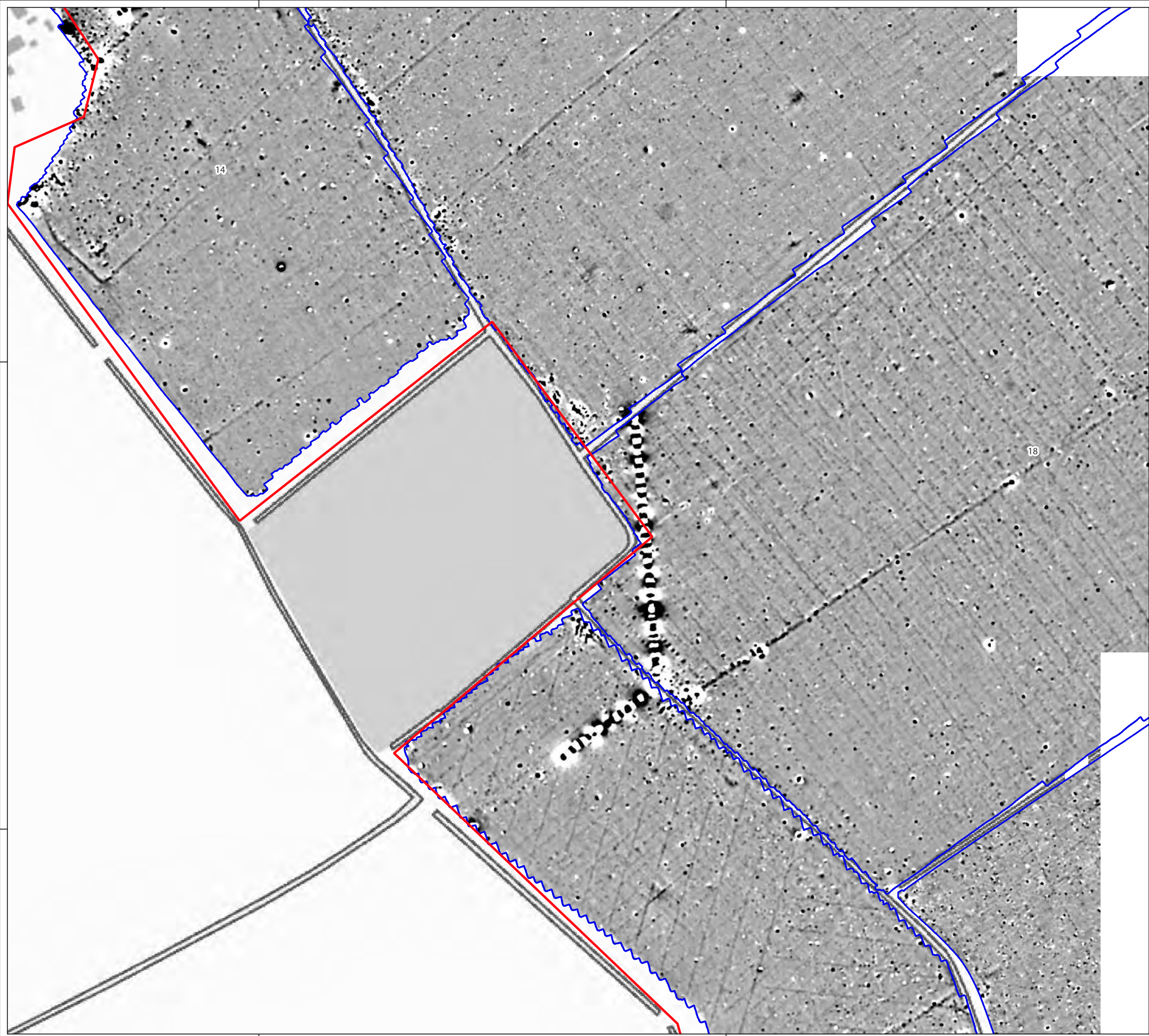
Contains Ordnance Survey data © Crown Copyright and database right 2023

This material is for client report only © Headland Archaeology. No unauthorised reproduction

Site:	BFEP23	
Created by:	LD	
Checked by:	JM	
Version:	v1.0	
Date:	11/05/2023	
Scale:	1:2,500 @ A3	

515400

515700





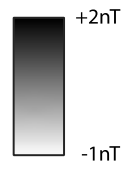


**HEADLAND**
ARCHAEOLOGY
part of the **RSK** Group




Key

-  Site Boundary
-  Survey Extent



+2nT
-1nT



0 50 100 m

Contains Ordnance Survey data © Crown Copyright and database right 2023

This material is for client report only © Headland Archaeology. No unauthorised reproduction

Site:	BFEP23
Created by:	LD
Checked by:	JM
Version:	v1.0
Date:	11/05/2023
Scale:	1:2,500 @ A3